



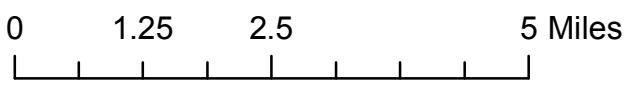


-  reservoirs
-  Rivers
-  Streams
-  Watershed Boundary



HUC 14 Names

- | | |
|--|--|
| 1 Lamington R (above Rt 10) | 13 Lamington R (Halls Br Rd - Pottersville gage) |
| 2 Lamington R (Hillside Rd to Rt 10) | 14 Raritan R NB (NB Raritan River) |
| 3 Raritan R NB (above/incl India Bk) | 15 Middle Brook (NB Raritan River) |
| 4 Burnett Brook (above Old Mill Rd) | 16 Cold Brook |
| 5 Lamington R (Furnace Rd to Millside Rd) | 17 Raritan R NB (Lamington R to Mine Bk) |
| 6 Raritan R NB (incl McVickers to India Bk) | 18 Rockaway Ck SB |
| 7 Peapack Brook (above/incl Gladstone Bk) | 19 Rockaway Ck (Rockaway SB to McCrea Mills) |
| 8 Lamington R (Pottersville gage-Furnace Rd) | 20 Lamington R (below Halls Bridge Rd) |
| 9 Pottersville trib (Lamington River) | 21 Raritan R NB (Rt 28 to Lamington R) |
| 10 Peapack Brook (below Gladstone Brook) | 22 Chambers Brook |
| 11 Rockaway Ck (above McCrea Mills) | 23 Raritan R NB (below Rt 28) |
| 12 Raritan R NB (Peapack Bk to McVickers Bk) | |



**Upper Raritan Watershed
HUC 14 Boundaries**

GIS Department
6-12-2007



Source:
Streams - Surface Water Quality Standards
(2004) NJDEP
Rivers - NJDEP (stateriv)

Disclaimer: This information is provided with the understanding that it is not guaranteed to be correct or complete, and conclusions drawn from such information are the sole responsibility of the user.