

"Surface water classifications" means names assigned by the Department as set forth at N.J.A.C. 7:9B-1.15(b) through (h) to waters having the same designated uses and water quality criteria.

"FW2" means those fresh waters, **not** designated in N.J.A.C. 7:9B-1.15(h) Table 6, and N.J.A.C. 7:9B-1.4 for "FW1".

"(C1)" means Category One waters - "Category one waters" means those waters designated in the tables in N.J.A.C. 7:9B-1.15(c) through (h), for purposes of implementing the antidegradation policies set forth at N.J.A.C. 7:9B-1.5(d), for protection from measurable changes in water quality characteristics because of their clarity, color, scenic setting, other characteristics of 2 aesthetic value, exceptional ecological significance, exceptional recreational significance, exceptional water supply significance, or exceptional fisheries resource(s).

"TP" - Trout Production
 "TM" - Trout Maintained
 "NT" - No Trout

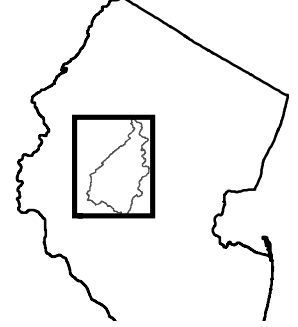
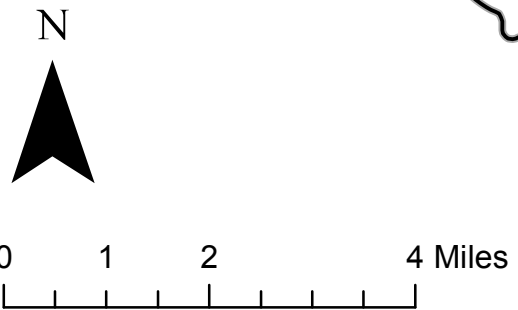
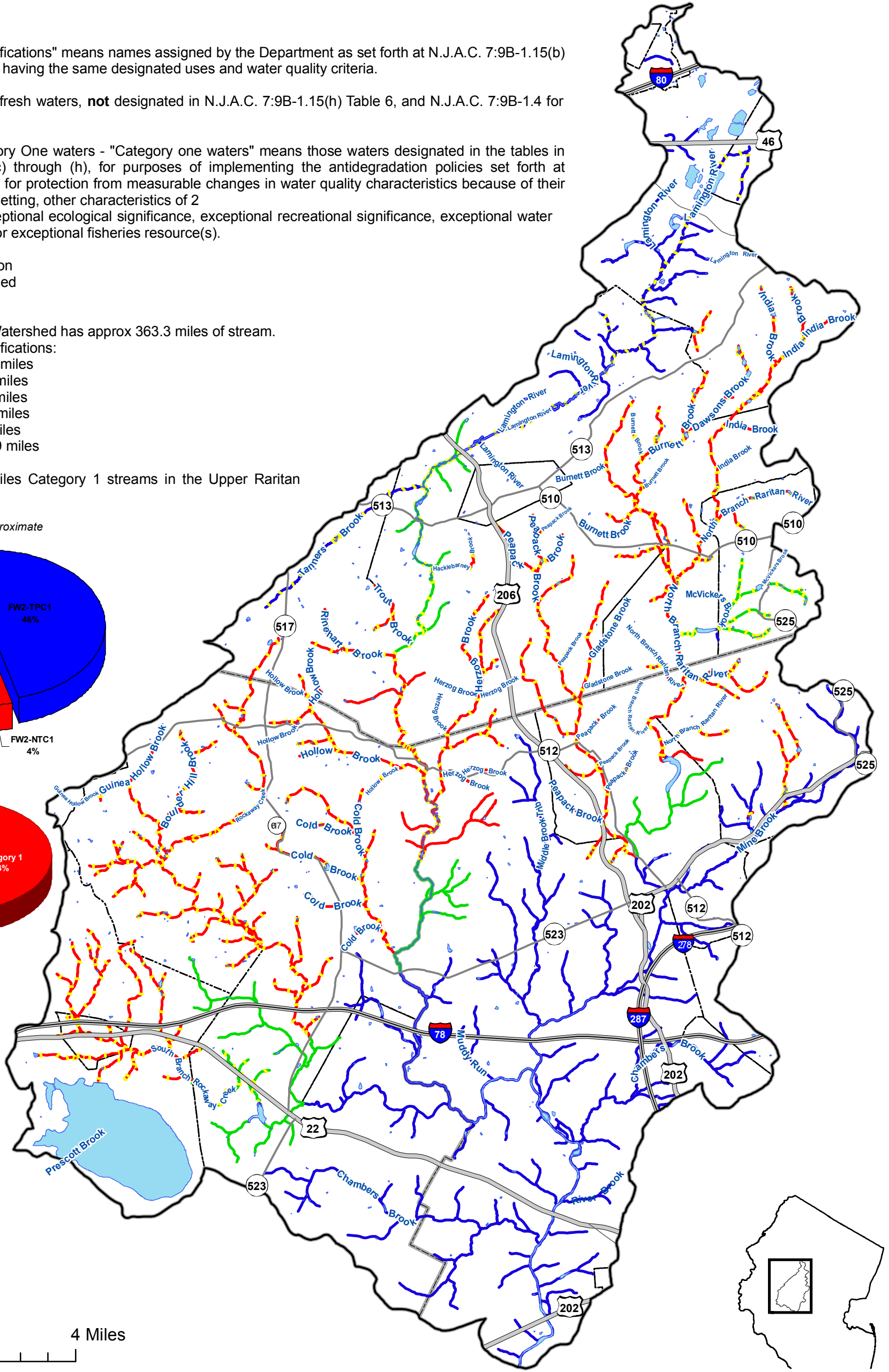
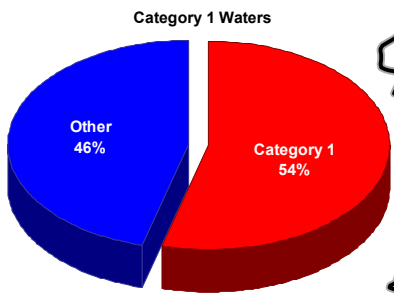
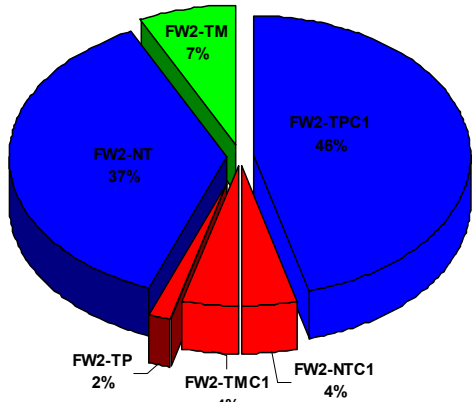
The Upper Raritan Watershed has approx 363.3 miles of stream.

Surface Water Classifications:

FW2-NT = 134.51 miles
 FW2-NTC1 = 15.22 miles
 FW2-TM = 25.96 miles
 FW2-TMC1 = 15.34 miles
 FW2-TP = 6.19 miles
 FW2-TPC1 = 166.09 miles

There are 196.66 miles Category 1 streams in the Upper Raritan Watershed.

Note: All numbers are approximate



- | | | |
|--------------------|----------------|----------------------|
| Major Roads | Streams | lakes |
| Interstate | FW2-NT | reservoirs |
| US Highways | FW2-NTC1 | Watershed Boundary |
| Routes | FW2-TM | County Boundaries |
| State | FW2-TMC1 | Municipal Boundaries |
| | FW2-TP | |
| | FW2-TPC1 | |

Upper Raritan Watershed Surface Water Quality Standards

GIS Department
 4-23-2007



Source:
 Streams - Surface Water Quality Standards (2006) NJDEP
 Rivers - NJDEP (stateriv)
 for more information on Surface Water Classifications and a list of streams go to:
www.epa.gov/waterscience/standards/wqslibrary/nj/nj_2_swqs.pdf

Disclaimer: This information is provided with the understanding that it is not guaranteed to be correct or complete, and conclusions drawn from such information are the sole responsibility of the user.