









-  Watershed Boundary
-  Municipal Boundaries
- Major Roads**
-  Interstate
-  US Highways
-  Routes
-  State
-  County Boundaries
-  Prime Ground Water Recharge Area

**Upper Raritan Watershed**  
Prime Groundwater Recharge



GIS Department  
6-12-2007

Source:  
Prime Ground Water Recharge  
(2007) Highlands Council

Disclaimer: This information is provided with the understanding that it is not guaranteed to be correct or complete, and conclusions drawn from such information are the sole responsibility of the user.