

# Peapack Gladstone Borough

## Land Use - Land Cover with known Contaminated Sites

Known contaminated sites data are from the New Jersey Department of Environmental Protection Known Contaminated Sites List in 2001. Only pending and active sites are shown on the map.

Land Use - Land Cover data were interpreted from aerial photography by New Jersey Department of Environmental Protection in 1995/97

Land Type	Acres	Percentage of Whole
Forest	1,609.73	44%
Urban	1,038.50	28%
Agriculture	922.15	25%
Wetlands	62.73	1.70%
Water	35.95	1%
Barren	12.75	0.30%
<b>Total</b>	<b>3,681.81</b>	<b>100%</b>






### Known Contaminated Sites as of 2001

##	Site	Status	Date
1	Peapack Landfill	Pending	5/17/1999
2	Holland Ave. and Main St.	Active	12/10/1993
3	Sunoco Service Station (Peapack Gladstone)	Active	3/17/1995
4	95 Mosle Rd	Active	3/20/2000
5	Peapack Garage	Active	2/21/1999
6	7 Hillcrest Ave	Active	12/21/2000

### Landfill Information

Site	Owner	Status	Year Closed
Peapack Quarry Land Fill	Pkonline Sanderson Eng.	Closed	1978

### Land Use - Land Cover Types

-  Agriculture
-  Barren Land
-  Forest
-  Urban
-  Wetlands

-  Known Contaminated Sites
-  Landfills
-  Municipal Boundary
-  Parcel Boundary
-  New Jersey Transit RR
-  Rivers and Streams
-  Lakes and Ponds
-  Roads

### Data Sources:

Municipal Boundary (2002), Parcel Boundaries (2002), NJ Transit RR (2001) - Somerset County GIS Rivers and Streams (1995 - 1998), Lakes and Ponds (1995) - NJDEP Contaminated Sites (2001) - NJGIN, Landfills (6/1/2005) - DSHW Landfill database



Produced by the Upper Raritan Watershed Association for the Peapack Gladstone Borough Environmental Commission with the aid of a grant from the New Jersey Department of Environmental Protection, Environmental Services Program

