






Peapack Brook Subwatershed

Impervious Surface

-  Roads
-  Rivers & Streams
-  Municipal Boundaries
-  Subwatershed Boundaries
-  Lakes & Ponds

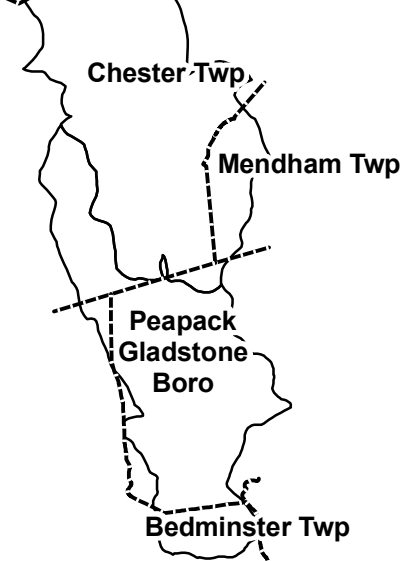
Impervious Surface

-  0% - 5%
-  6% - 20%
-  21% - 45%
-  46% - 70%
-  71% - 95%

Upper Raritan Watershed



Chester Boro Municipalities in Sub-Watershed

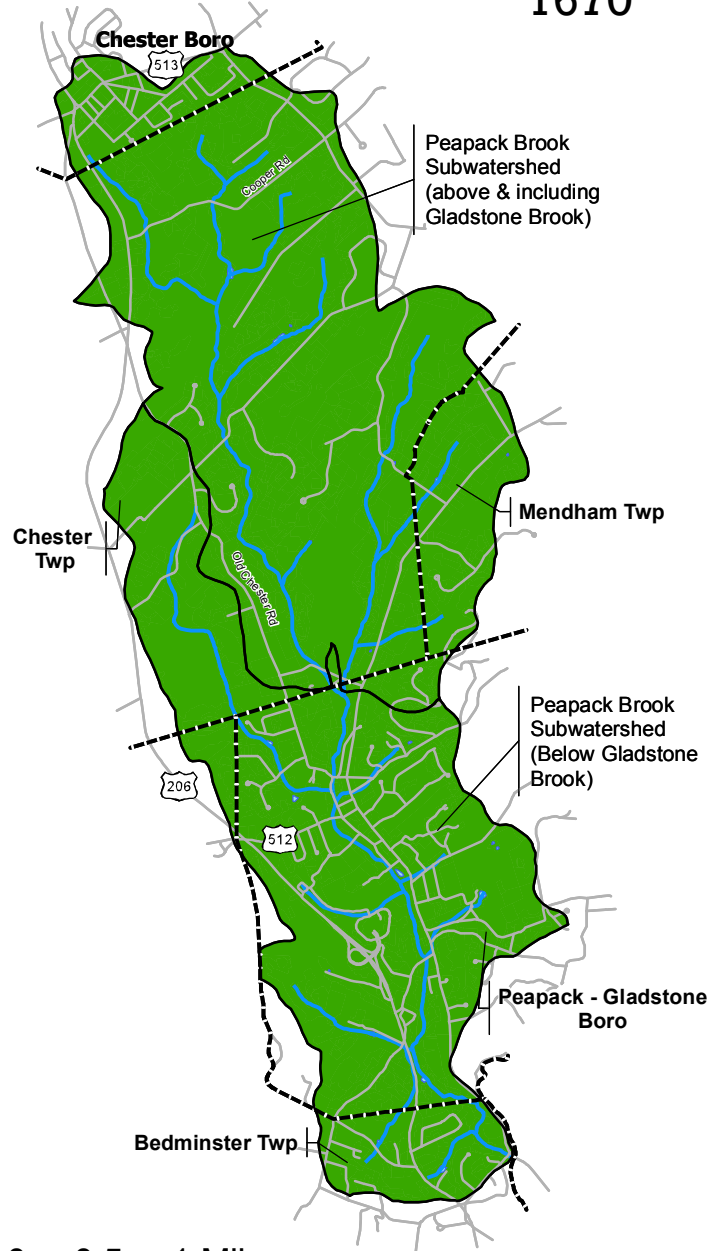


November 2006
Produced by the
Upper Raritan
Watershed Association

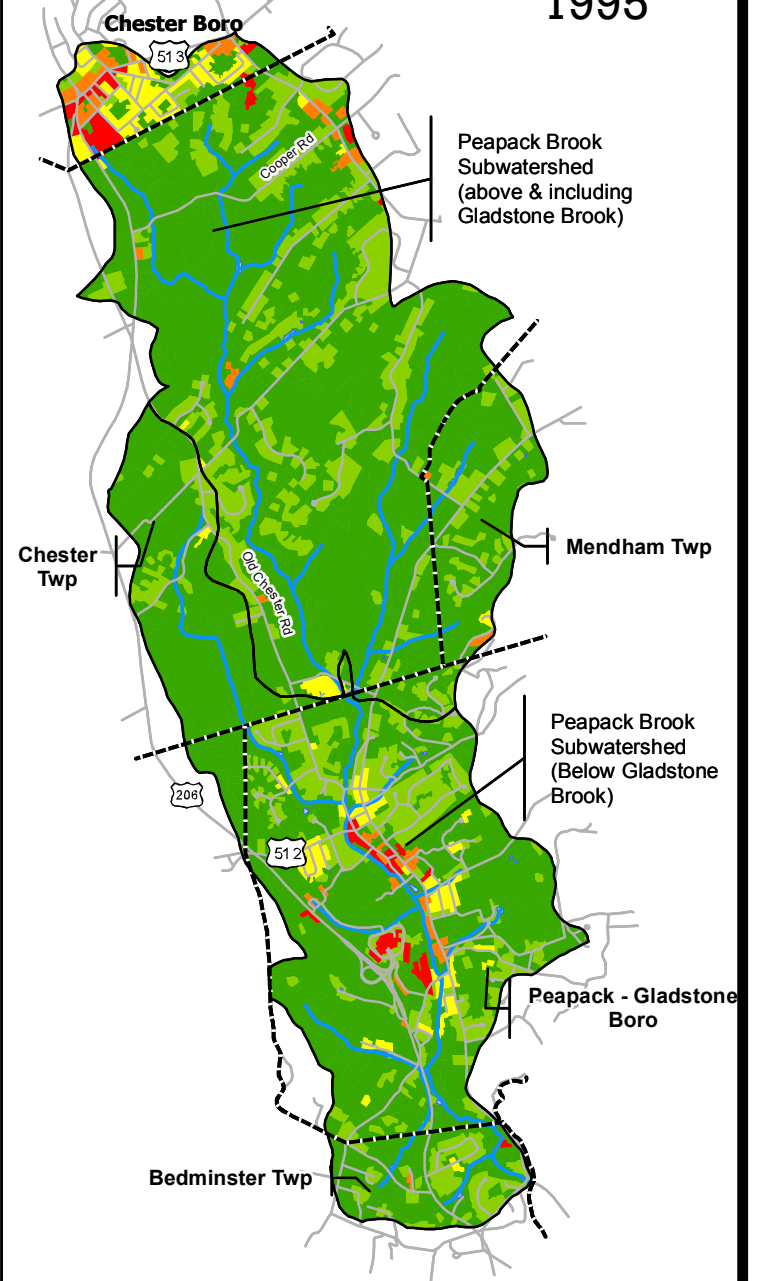


Data Sources:
NJ Dept of Environmental Protection
NJ Dept of Transportation
Upper Raritan Watershed Association

1670



1995



2002

