









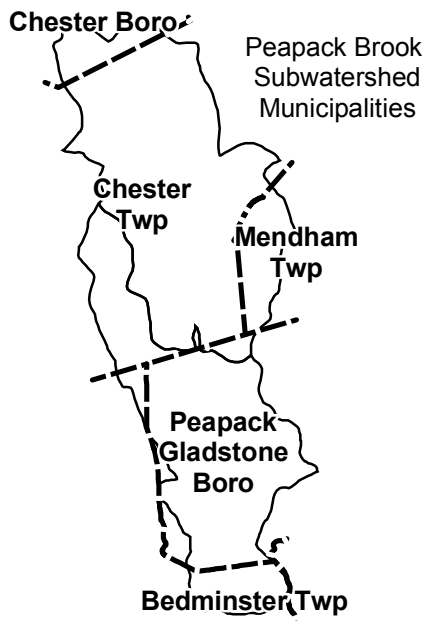
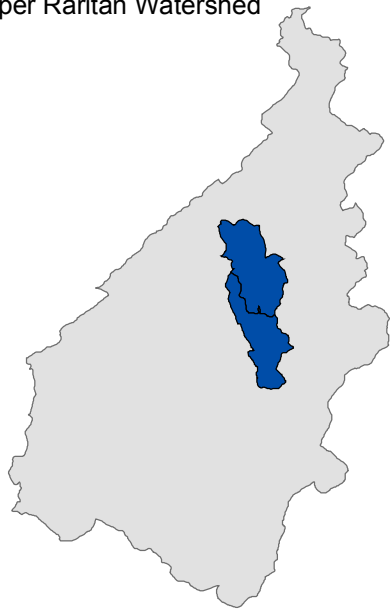
# Peapack Brook Subwatershed

## Ground-water Recharge: Average Inches Per Year

### Legend

-  Roads
-  Municipal Boundaries
-  Subwatershed Boundaries
- Ground-Water Recharge (inches/year)
-  0 - 5
-  5.1 - 10
-  10.1 - 15
-  15.1 - 20
-  20.1 - 25

### Upper Raritan Watershed



Data Sources:  
 NJ Dept of Environmental Protection  
 NJ Dept of Transportation  
 Upper Raritan Watershed Association  
 December 2003  
 Produced by  
 Upper Raritan Watershed  
 Association  
 GIS Department

0 0.5 1 Miles

