
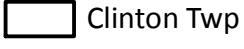

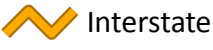




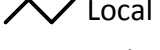

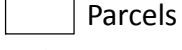

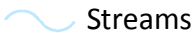


**Highlands Public Community Water Systems**  
Available Capacity in Million Gallons Per Month (MGM)



	> 25 MGM		Clinton Twp
	5 - 25 MGM		Interstate
	0.01 - 5 MGM		County
	No Capacity		US/State
			Local
			Rail Roads
			Parcels
			Lakes
			Streams

**Clinton Township**

**Natural Resources Inventory**  
**Land Use Capability**  
**Public Community Water Systems Map**  
(Map 3 of 5)

This Map provides an overview of the areas of the Highlands Region that are currently served by the public community water systems and their estimated net capacity. Demands were not apportioned between Highlands and non-Highlands Region, because accurate service areas were not available for the non-Highlands portions.

Highlands Regional Master Plan - Part 3. The Highlands Water Protection and Planning Act

Upper Raritan Watershed Association  
GIS Department  
1-7-2008  
Scale: 1:44,000

Source:  
Highlands LUCM - 12/2007 Highlands Council  
Streams - Highlands Council  
Parcels - (2004) Hunterdon County  
Roads, Rails Roads, Lakes  
and Municipal Boundary - Downloads  
from Hunterdon County 1/2/2007

Disclaimer: This information is provided with the understanding that it is not guaranteed to be correct or complete, and conclusions drawn from such information are the sole responsibility of the user.